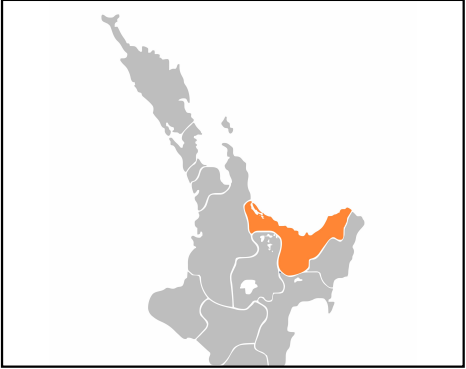


Disclaimer: This map was created on 29 July 2025 to support efforts toward achieving the Smokefree 2025 goal. While every effort has been made to ensure the accuracy of the information provided, based on the best available evidence at the time of creation, accuracy cannot be guaranteed.

Bay of Plenty

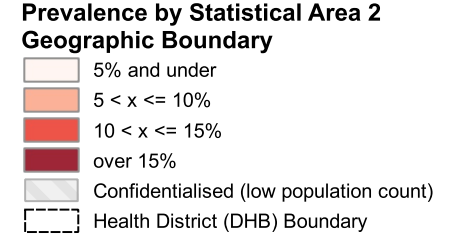
Stop Smoking Service Provider Locations and Census 2023 Regular Smoker Numbers and Prevalence



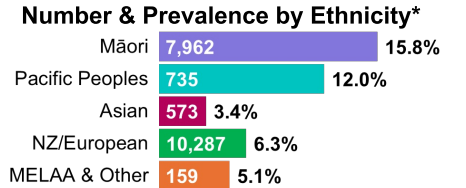
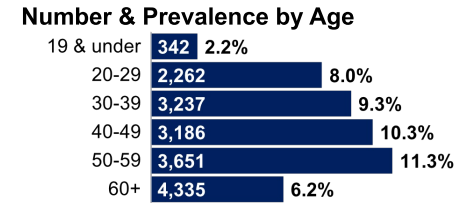
- Stop Smoking Service Provider(s)**
-  **Hāpainga Stop Smoking Service**
0800 HĀPAINGA (0800 427 246)
hapainga@ebpha.org.nz
Eastern Bay Primary Health Alliance
5 Louvain Street, Whakatāne

Te Manu Toroa
11 Tebbs Lane, Gate Pa, Tauranga
Western Bay of Plenty PHO
87 First Avenue, Tauranga
 -  Pacific Island Community Trust BoP
07 577 1270
pict_bop@pacificislandtrust.nz
26B Twelfth Avenue, Tauranga South, Tauranga

Regular Smokers Census 2023 Results (Usual Resident Population Aged 15+) Bay of Plenty Health District




Total Number & Prevalence
8.0% (17,013)



*The data in this chart are based on total ethnicity, meaning individuals may be counted in more than one ethnic group.

Data Source	Date Retrieved
Smoking by Demographics (Census 2023)	18/12/2024
Smoking Rates by SA2 Area (Census 2023)	18/12/2024
SA2 Geographic Boundaries (Stats NZ 2023)	08/07/2025
Service Locations (Smokefree.org.nz)	25/05/2025
DHB Geographic Boundaries 2015 (Stats NZ)	24/07/2025



Map data from OpenStreetMap