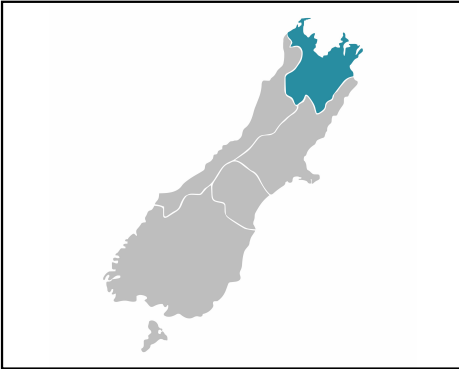


Disclaimer: This map was created on 29 July 2025 to support efforts toward achieving the Smokefree 2025 goal. While every effort has been made to ensure the accuracy of the information provided, based on the best available evidence at the time of creation, accuracy cannot be guaranteed.

Nelson Marlborough

Stop Smoking Service Provider
Locations and Census 2023 Regular
Smoker Numbers and Prevalence

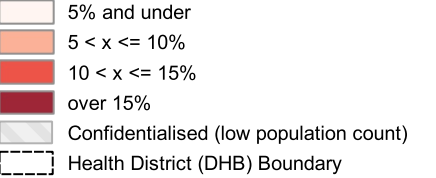


Stop Smoking Service Provider(s)

- HNZ Nelson Marlborough**
0800 667 665 - 0800 NOSMOKE
NM-NPHS-Smokefree@tewhatuora.govt.nz
Address1: 22 Queen Street, Blenheim
Address2: 281 Queen Street, Richmond
- Te Piki Oranga**
0800 672 642
admin@tpo.org.nz
Address1: 22 Queen Street, Blenheim
Address2: 281 Queen Street, Richmond

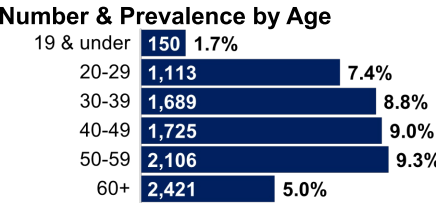
Regular Smokers Census 2023 Results (Usual Resident Population Aged 15+) Nelson Marlborough Health District

Prevalence by Statistical Area 2 Geographic Boundary

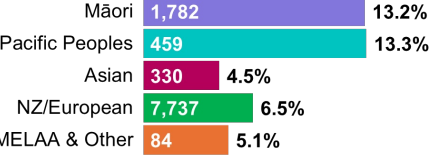


Total Number & Prevalence

6.9% (9,213)

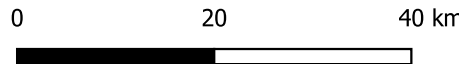


Number & Prevalence by Ethnicity*



*The data in this chart are based on total ethnicity, meaning individuals may be counted in more than one ethnic group.

Data Source	Date Retrieved
Smoking by Demographics (Census 2023)	18/12/2024
Smoking Rates by SA2 Area (Census 2023)	18/12/2024
SA2 Geographic Boundaries (Stats NZ 2023)	08/07/2025
Service Locations (Smokefree.org.nz)	25/05/2025
DHB Geographic Boundaries 2015 (Stats NZ)	24/07/2025



Map data from OpenStreetMap