

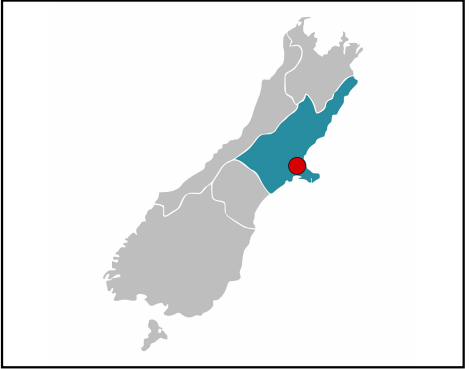
Disclaimer: This map was created on 29 July 2025 to support efforts toward achieving the Smokefree 2025 goal. While every effort has been made to ensure the accuracy of the information provided, based on the best available evidence at the time of creation, accuracy cannot be guaranteed.

Provider name	Physical address	Phone number	Email address
He Waka Tapu	161 Pages Road, Wainoni, Christchurch		
Tangata Atamotu Trust	28 Bealey Avenue, Christchurch Central	0800 PASIFIKA (727 434)	smokefree@cdhb.health.nz
Te Puawaitanga ki Ōtautahi Trust	Level 3, 7 Winston Avenue, Papanui, Christchurch	0800 669 957	Oranga.admin@tepuawaitanga.maori.nz
Te Puawaitanga ki Ōtautahi Trust	39 Nursery Road, Phillipstown, Christchurch	0800 669 957	Oranga.admin@tepuawaitanga.maori.nz
Te Puawaitanga ki Ōtautahi Trust	Eastgate Mall 20 Buckleys Road, Linwood, Christchurch	0800 669 957	Oranga.admin@tepuawaitanga.maori.nz
Purapura Whetu	Level 1, 166 St Asaph Street, Christchurch Central	03 379 8001	ssp@pw.maori.nz
Waitaha PHO	574 Wairakei Road, Burnside, Christchurch	0800 800 743	enquiries@waitaha.health.nz
HNZ Canterbury	160 Bealey Avenue, Christchurch Central	0800 425 700	CA-NPHS-SmokeFree@TeWhatuOra.govt.nz

Christchurch

Stop Smoking Service Provider

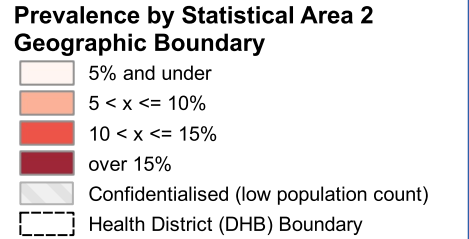
Locations and Census 2023 Regular Smoker Numbers and Prevalence



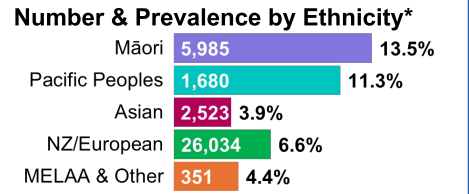

Stop Smoking Service Provider(s)

-  HNZ Canterbury
-  He Waka Tapu
-  Purapura Whetu
-  Te Puawaitanga ki Ōtautahi Trust
-  Tangata Atamotu Trust
-  Waitaha PHO

Regular Smokers Census 2023 Results (Usual Resident Population Aged 15+) Canterbury Health District



Total Number & Prevalence
6.7% (32,556)



*The data in this chart are based on total ethnicity, meaning individuals may be counted in more than one ethnic group.

Data Source	Date Retrieved
Smoking by Demographics (Census 2023)	18/12/2024
Smoking Rates by SA2 Area (Census 2023)	18/12/2024
SA2 Geographic Boundaries (Stats NZ 2023)	08/07/2025
Service Locations (Smokefree.org.nz)	25/05/2025
DHB Geographic Boundaries 2015 (Stats NZ)	24/07/2025

